









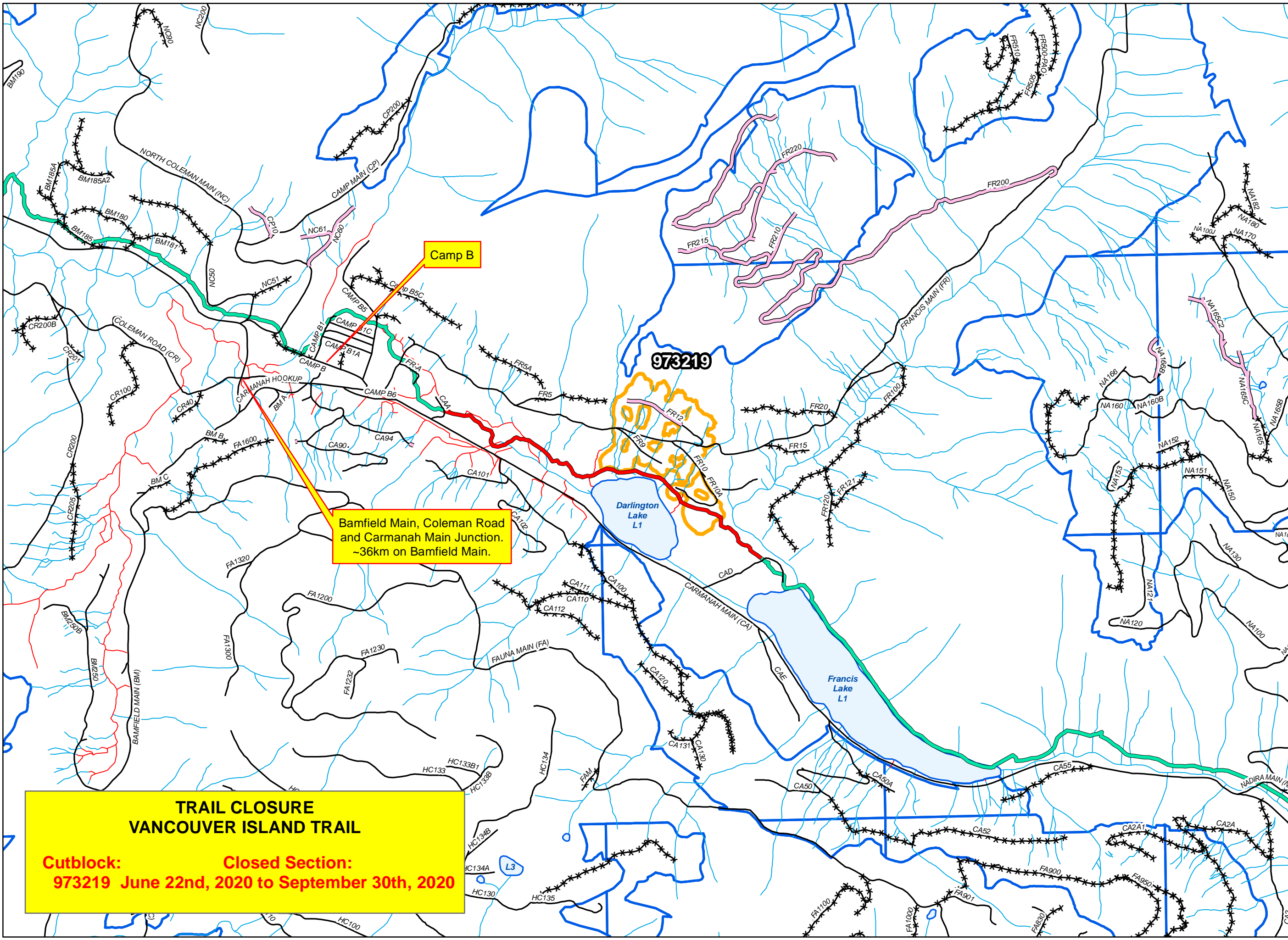
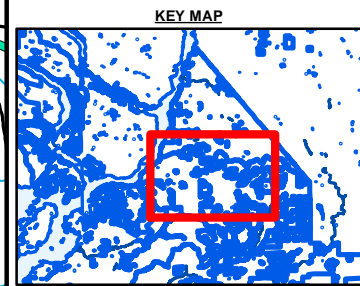
**Map Legend**

-  TFL44 Tenure
-  Road - Deactivated
-  Road - Constructed
-  Road - Located
-  Cutblocks
- Trail Status**
-  Caution
-  Closed
-  Open



**MAP DISCLAIMER**  
Although we take great care in the preparation of this information and are confident that it is accurate, we do not give any warranty as to its accuracy or suitability for any purpose that it might be used for. Users assume the risk associated with the accuracy and results of the contents of this document.

**MAP NOTES**  
Map contents are for illustration purposes only and are representative of data captured from varying sources using differing scale and accuracy. Exact locations of specific map features or in relation to adjacent or corresponding features should be determined on the ground.



**Bamfield Main, Coleman Road and Carmanah Main Junction.**  
~36km on Bamfield Main.

**TRAIL CLOSURE**  
**VANCOUVER ISLAND TRAIL**

**Cutblock:** 973219  
**Closed Section:** June 22nd, 2020 to September 30th, 2020