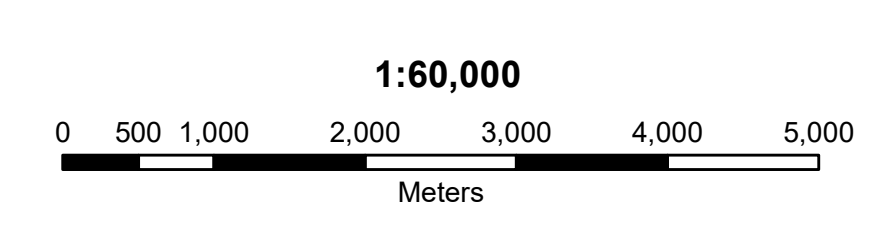
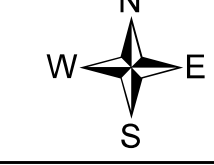











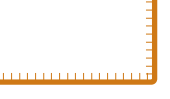


















Mainland Coast Forest Operations FDU Map



Projection : BC Albers
Datum : NAD 83
Date : 2/20/2024
Created By : WFP CORP GIS



Legend

-  FDU A North
-  Kermode Stewardship
-  Cedar Stewardship Areas
-  Landscape Units
-  Stafford LRD
-  Class 1 Grizzly Bear Habitat
-  Class 2 Grizzly Bear Habitat
-  EBM High Value Fish Habitat
-  Scenic Area
-  GBR SchdE IF Watersheds
-  Community Watershed
-  Communities
-  Highway
-  Railway
-  Street
-  Mainline
-  Spur
-  Road Cut Permit
-  Cut Permit
-  Road Permit
-  Parks & Protected Areas
-  Waterbodies
-  GBR SchdP Reserve Zones
-  OGMA
-  WHA
-  UWR
-  Indian Reserve Gov
-  Land

